

"BLACKLIST"

**UNCLASSIFIED**  
Basic Plan, Care and  
Evacuation of Allied Prisoners  
Of War and Civilian Internees

1. Mission:

To locate United Nations prisoners of war and internees (definition: Appendix 1) in areas within scope of "BLACKLIST" operations and to provide for them adequate food, shelter, clothing and medical care. To further provide for their registration and evacuation to rear areas. All Allied prisoners of war in Japanese custody, including merchant seamen, are repatriated at the earliest possible date consistent with military operations. The urgency of this mission is second only to military operations and to the maintenance of the forces of occupation.

2. Facts and Assumptions:

- a. Best estimates indicate there are approximately 36,000 personnel of various categories located in approximately 140 camps (details: Appendix 2).
- b. In most instances this personnel will be in extremely poor physical condition requiring increased diet, comforts and medical care
- c. Poor housing and sanitary conditions will require immediate large scale transfers to best available facilities to be peremptorily commandeered.
- d. Complete re-clothing will be imperative.
- e. Records in general will be incomplete for both survivors and deceased.

3. Responsibility:

- a. Commanding Generals of Armies, within their respective areas, are responsible for:
  - (1) The location, care and safeguarding of all Allied recovered personnel.
  - (2) Providing billets, food, clothing, comforts and medical care.
  - (3) The initial processing (completion of RPD form #44 and #23, Incl 1 to Circulars 19 and 20, this headquarters, dated 9 July 1945).

**UNCLASSIFIED**

~~TOP SECRET~~  
**UNCLASSIFIED**  
(4) The establishment of recoveree disposition centers near ports of embarkation as may be required.

(5) Evacuation of recovered personnel including all records, to recoveree disposition centers established by Commanding General, AFWESPAC, in the Philippines.

(6) The collection and preservation and forwarding of all records that may be captured pertaining to recovered personnel.

(7) Exacting from the Japanese Civil Government and Military Command, in their respective areas, the maximum resources and facilities available to assist in the accomplishment of (1), (2), (3), (4) and (5) above.

(8) The assumption of the operation of Allied prisoner of war and internment camps located within their respective areas.

b. The Commanding General, AFWESPAC, is responsible for:

(1) The receipt, billeting, rationing, clothing and medical care of recovered personnel in recoveree disposition centers established in the Philippines.

(2) The processing and evacuation from the Philippines of Prisoners of War and civilian internees after clearance by this Headquarters, and as arranged with the Governmental authorities concerned.

(3) Equipping of teams described in 4a(1) (2) and (3) below.

c. This headquarters will:

(1) Exact from the Japanese Government and Imperial High Command such assistance in handling of Allied prisoners of war and internees as may be appropriate, reference 3b(2) (h) 1 & 2 Annex 5b.

(2) Be responsible for the organization and training of necessary liaison, recovery and final processing teams.

(3) Arrange for required Allied representatives to accompany each team.

~~TOP SECRET~~  
**UNCLASSIFIED**

~~SECRET~~  
UNCLASSIFIED

4. Requirements:

a. Personnel:

(1) Liaison teams:

One group of 3 officers and 3 enlisted men (1 each U.S., British and Dutch) attached to each Army (3) and each Corps (7).

(2) Recovery Teams:

One recovery team for each 500 POWs (approximately 70 teams), each composed of two officers (1 U.S. and 1 British) and four enlisted men (3 U.S. and 1 British). Twelve recovery teams of 1 enlisted man each (Dutch), to be attached as needed.

(3) Final Processing Center:

One Replacement Depot augmented by one British and one Australian processing unit comparable to a Replacement Battalion.

b. Supplies and Equipment:

(1) For prisoners of war and internees:

- (a) Ample clothing and equipment to meet the needs of comfort for each individual including women and children.
- (b) Subsistence of proper type and quantity.
- (c) Medical supplies and facilities to insure adequate medical care.

(2) For teams indicated in 4a(1) and (2):

To be furnished in accordance with table of allowances to be published later.

- c. First available air, motor or water transportation is used to expedite movement of recoverees from their camps through disposition centers to their final destinations. Movement by air is utilized to the maximum extent.

~~SECRET~~  
UNCLASSIFIED

5. Source of Means:

a. The Adjutant General and the Commanding General Special

Troops of this headquarters to provide and train liaison and recovery teams; Commanding General AFWESPAC will establish and operate a final processing center.

b. Army commanders and Commanding General, AFWESPAC, in accordance with 3a and 3b above, to provide security and messing detachments (4a (4)) and supplies and equipment indicated in paragraph 4b above.

c. The Commanding General of each Army and the Commanding General, AFWESPAC, are responsible to furnish air, motor or water transportation as may be needed in the movement of recoverees for whom they have responsibility under 3a and 3b above.

6. Concept of Operation:

a. Axis of evacuation:

(1) Camps where found - recoveree disposition centers - final processing center - destination: for American, Canadian, British and Australian only. Nationals of other United Nations are held in final disposition centers until provision has been made for their disposition by their respective governments.

(2) Method: Highest priority air, motor or water transportation is provided in the movement of recoverees by commanders responsible under 3a and 3b above. Movement by air is used in the maximum extent. With the exception of priority given to the evacuation and repatriation of the sick and wounded, no distinction to be made in evacuation or repatriation as regards, rank, service or nationality.

b. Letter of instruction setting forth policies and procedures for the handling and processing of this personnel are furnished later by this headquarters to all concerned.

Appendix 1 - Definition of POWs and Internees.

Appendix 2 - Detailed information on POW camps.

~~UNCLASSIFIED~~  
UNCLASSIFIED

Appendix 1 to

ANNEX 5 f

---

"BLACKLIST"

---

Basic Plan, Care And  
Evacuation Of Allied Prisoners  
Of War and Civilian Internees

DEFINITION: UNITED NATIONS PRISONERS OF WAR

1. The term, "United Nations prisoners of war", as used herein includes all personnel held in Japanese custody:
  - a. Who are or have been members of, or persons accompanying or serving with, the armed forces of any of the United Nations, or
  - b. Who as members of the armed forces of countries occupied by Japan have been captured by the Japanese while engaged in serving the cause of the United Nations and who under the rules and customs of war, should be treated as prisoners of war even though not recognized as such by Japan, or
  - c. Who are or have been members of or serving with the merchant marine of any of the United Nations.

2. Such term does not include personnel who, although formerly held in Japanese custody as prisoners of war, have accepted release from the status in exchange for employment in or by Japan. Persons in this category, after appropriate identification will be dealt with as displaced persons.

DEFINITION: CIVILIAN INTERNEE

A civilian internee is a person without a military status, detained by the enemy, who is not a national of the Japanese Empire as constituted on 10 July 1937.

~~UNCLASSIFIED~~  
UNCLASSIFIED

Appendix No. 2  
**UNCLASSIFIED**

ANNEX 5 f

"BLACKLIST"

Basic Plan, Care And  
Evacuation of Allied Prisoners  
Of War And Civilian Internees

PRISONER OF WAR ENCAMPMENTS

JAPAN - HOKKAIDO

Name: ABASHIRI  
Coordinates: 44°01'N., 144°16'E

Name: ASAHIGAWA  
Coordinates: 43°46'N., 142°22'E. (ANS L764)

Name: HAKODATE MAIN CAMP  
Coordinates: 41°46'N., 140°42'E.  
Number: 400-336  
Nationality: U. S., British, Canadian, Dutch, Estonian,  
Australian

Name: HAKODATE  
Coordinates: 41°46'N., 140°42'E.  
Number: 200  
Nationality: U. S.

Name: HAKODATE DIVISIONAL CAMP  
Coordinates: Northwest of city in a wooded valley - faces  
south in pine-covered hills.  
Number: 400-500  
Nationality: American and British Imperial

Name: KAMISO Detachment Camp No. 1 - HAKODATE Extension  
Camp No. 1  
Coordinates: 41°50'N., 140°40'E.  
Number: 170  
Nationality: British, U. S.

Name: KUSHIRO  
Coordinates: 42°58'N., 144°23'E. (ANS L764)

**UNCLASSIFIED**

Name: MOURORAN, Secondary Camp No. 1 - HAKODATE Sub  
Camp No. 1

Coordinates: 42°19'N., 141°00'E.

Number: 428

Nationality: U. S. British, Dutch

Name: OTARU

Coordinates: 43°12'N., 141°00'E.

Reported possibly closed

Name: RAIBA

Coordinates: 42°38'N., 140°26'E. (AMS L764)

Believed closed.

Name: SAPPORO

Coordinates: 43°03'N., 141°20'E. (AMS L764)

Nationality: One RAF

Name: TOMAKOMAI

Coordinates: 42°37'N., 141°31'E. (AMS L764)


Number: 200

Nationality: 40 women reported moved here from ZENTSUJI

NORTHERN HONSHU

Name: AKITA  
 Coordinates: 37°46'N., 140°29'E. (AMS L773)  
 Number: 141  
 Name: FUKUSHIMA No. 222  
 Coordinates: 37°46'N., 140°29'E. (AMS L773)  
 Number: 141  
 Nationality: Civilian internment  
 Name: FURUMAKI STATION  
 Coordinates: 40°40'N., 141°21'E. (AMS L773)  
 Number: 900-1000  
 Name: IWAKE Coal Mine, or YUWAKI  
 Coordinates: Approx. 37°02'N., 140°50'E. (AMS L773)  
 Number: 1000  
 Name: KAMAISHI  
 Coordinates: 39°16'N., 141°53'E. (AMS L773)  
 Name: KANAZAWA  
 Coordinates: 36°33'50"N., 136°39'30"E. (AMS L774)  
 Name: KATSUYAMA  
 Coordinates: 36°04'N., 136°30'E.  
 Name: KOMATSU NAVAL AIRFIELD  
 Coordinates: 36°22'N., 136°23'E. (AMS L774)  
 Number: 200  
 Name: MATSUMOTO  
 Coordinates: 36°13'N., 137°58'E.  
 Name: MURAKAMI  
 Coordinates: 38°11'N., 139°29'E. (AMS L773)  
 Name: NAOETSU, NIIGATA KEN  
 Coordinates: 37°10'N., 138°15'E. (AMS L773)  
 Number: 50-300  
 Nationality: Australian  
 Name: NIIGATA Sub Camp No. 5



  
Coordinates: 37°55'N., 139°03'E. (AMS L773)  
Number: 350-900  
Name: OHASHI  
Coordinates: 39°16'N., 141°44'E. (AMS L773)  
Number: 600  
Name: SENDAI  
Coordinates: 38°15'N., 140°53'E.  
Number: 27 Civilian internment  
Nationality: U. S., Canadians.

UNCLASSIFIED

  
UNCLASSIFIED

JAPAN - TOKYO BAY AREA

UNCLASSIFIED

Name: AKASAKA WARD  
Coordinates: 35° 40'N., 139° 44'E. (AMS L774)  
Name: DENEM CHOFU MONASTERY  
Coordinates: 35° 35'N., 139° 42'E. (AMS L774)  
Number: 12  
Nationality: Civilian Internment camp. Reported closed.  
Name: FUKAGAWA WARD  
Coordinates: 35° 40'N., 139° 50'E. (AMS L774)  
Name: KAWASAKI SUB CAMP No. 2.  
Coordinates: 35° 38'N., 139° 40'E. (AMS L774)  
Number: 308, Another source, 241.  
Nationality: British, Dutch, American  
Name: NARASHINO  
Coordinates: 35° 42'N., 139° 59'E. (AMS L774)  
Nationality: Formerly reported at an airfield which is now a drill ground. Camp unlocated in this area.  
Name: OMORI NO. 8 TOKYO Camp, OMORI-KU IRRIARAI KILA)  
Coordinates: 35° 35'N., 139° 44' 30"E. (AMS L774)  
Number: 611  
Nationality: British, American, Australian, Others.  
Name: SHIBA PARK  
Coordinates: 35° 39'N., 139° 45'E. (AMS L774)  
Name: SHIBAURA DOCKS  
Coordinates: 35° 38'30"N., 139° 45'30"E. (AMS L774)  
Number: 100-600  
Name: SHINAGAWA No. 1  
Coordinates: 35° 36'30"N., 139° 45'E. (AMS L774)  
Number: 60-250  
Nationality: 68 U. S. Civilians  
Name: SHINJUKU CAMP  
Coordinates: 35° 41'N., 139° 43'E. (AMS L774)

UNCLASSIFIED

~~SECRET~~  
UNCLASSIFIED

Number: 200  
Nationality: U. S.  
Name: SUMIREJO (SUMIRE GAKUAN)  
Coordinates: Information insufficient for pin-pointing  
Nationality: One source stated camp closed. Civ. & POWs.  
Name: TAKATANOBABA  
Coordinates: 35° 42' N., 139° 42' E (AMS L 774)  
Number: 3300  
Nationality: 1108 U. S.  
Name: TOKYO SECTIONAL CAMP.  
(See HIRAOKA Camp No. 3 in area 3 Miscellaneous.)  
Name: UENO PARK  
Coordinates: 35° 42' 40" N., 139° 46' 40" E. (AMS L 774)  
Name: ACHI YAMAKITA  
Coordinates: 35° 26' N., 139° 39' E (AMS L 774)  
Nationality: Civilian Internment  
Name: KANAGAWA CAMP  
Coordinates: 35° 25' 50" N., 139° 40' 18" E. (AMS L 774)  
Number: 540-1500  
Nationality: U. S., U. K., Dutch.  
Name: KAWASAKI CAMP  
Coordinates: Reported on outskirts of town, 2 to 3 kilometers from NISSAN Auto factory.  
Number: Several thousand reported.  
Name: KAWASAKI BUNSHO No. 1  
Coordinates: 35° 31' N., 139° 42' E. (AMS L 774)  
Number: 400  
Nationality: 21 U. S.  
Name: KAWASAKI DETACHMENT CAMP No. 5  
Coordinates: 35° 30' N., 139° 28' E. (AMS L 774)  
Number: 400  
Nationality: 22 Civilians from WAKE. 256 U. S. One source reports 265 Americans.

~~SECRET~~  
UNCLASSIFIED

~~\_\_\_\_\_~~  
**UNCLASSIFIED**

Name: NEGISHI RACE COURSE  
Coordinates: 35° 25'N., 139° 38'30"E. (AMS L774)  
Number: 11  
Nationality: Mostly civilians, but there may be a few POWs.

Name: NOGEYAMA PARK  
Coordinates: 35° 26'30"N., 139° 37'30"E.  
Number: 2000  
Name: OLD CITY HALL, YOKOHAMA  
Coordinates: 35° 26'30"N., 139° 37'30"E. (AMS L774)  
Number: 100  
Name: TAKAZAI  
Coordinates: KANAGAWA SECTION - unlocated, no coordinates.  
Name: TOKYO CAMP NO. 3  
Coordinates: 35° 27'N., 139° 28'E. (AMS L774)  
Name: TOKYO CAMP CO. 5  
Coordinates: 35° 28'N., 139° 38'E. (AMS L774)  
Name: TSURUMA  
Coordinates: (See KAWASAKI BUNSHO Detachment Camp No. 5 or KAWASAKI Branch No. 1)  
Name: TOTSUKA  
Coordinates: 35° 24'N., 139° 32'E. (AMS L774)  
Nationality: Civilian internment.  
Name: YOKOHAMA No. 5  
Coordinates: 35° 26'N., 139° 28'E. (AMS L774)  
Number: 1000  
Nationality: 96 U. S.  
Name: YOKOHAMA YACHT CLUB BOATHOUSE  
Coordinates: 35° 26'N., 139° 40'E., (AMS L774)  
Number: 16 women, 4 Australian army nurses.  
Nationality: Civilian internment

There is a reported POW camp adjacent to Target 52, AOF 90.17 which consists of two-storied barracks buildings 50 x 100 meters, housing 200-250 men. A Japanese PW reports that many factories

~~\_\_\_\_\_~~  
**UNCLASSIFIED**

in this area have special POW stockades attached to them some containing as many as 2000 men. No definite locations except that near Target 52 have been reported.

Name: ATAMI  
Coordinates: 35° 06'N., 139° 04'E., (AMS L774)  
Nationality: Officers camp

Name: CHIBA  
Coordinates: 35° 35'N., 140° 07'E. (AMS L774)  
Number: 100

Name: FUJI  
Coordinates: 35° 08'N., 138° 29'E. (AMS L774)

Name: FURASHI  
Coordinates: 35° 10'N., 138° 57'E.  
Nationality: Unlocated

Name: HAKONE  
Coordinates: 35° 17'N., 139° 02'E. (AMS L774)  
Number: 200

Name: KIRAOKA CAMP NO. 3 (Tokyo Sectional Camp)  
Coordinates: 35° 48'N., 140° 43'E.  
Number: 224. One source states 757 U. S. POWs have been here.  
Nationality: U. S. and British

Name: KITA COTYGARA MURA  
Coordinates: 35° 06'N., 140° 12'E.  
Nationality: Civilian internment.


Name: KOMINATO  
Coordinates: 35° 07'N., 140° 13'E. (AMS L774)

Name: OFUNA  
Coordinates: 35° 20'N., 139° 33'E.

Name: URAGA  
Coordinates: 35° 14'N., 139° 43'E. (AMS L774)

Name: URAWA (SAITAMA)

**UNCLASSIFIED**

  
Coordinates: 35° 51'N., 139° 39'E. (AMS L774)  
Number: 56  
Nationality: Civilian internment, 3 U.S.  
Name: YAMASHITA (YAMAKITA) No. 1  
Coordinates: 35° 22'N., 139° 05'E. (AMS L774)  
Number: 48  
Nationality: 7 U.S.  
Name: YOKOSUKA  
Coordinates: 35° 18'N., 139° 38'E. (AMS L774)  
Number: 200  
Name: ZENTSUJI CAMP No. 61  
Coordinates: 34° 14'N., 133° 46'E. (AMS L775)  
Number: 800-4000, one source as of 1945, reports 468 total.  
Nationality: U. S.  
Name: ZENTSUJI SUB CAMP NO. 3  
Coordinates: Reclaimed ground near seashore. Wood and mud huts  
Number: 333  
Nationality: Dutch

  
**UNCLASSIFIED**

Name: AICHI  
 Number: 15  
 Nationality: Civilian Internment  
 Name: GIFU - NAGARA HOTEL  
 Coordinates: 35°27'N., 136°47'E.  
 Name: NAGOYA CAMP  
 Coordinates: 35°10'N., 136°55'E.  
 Number: 3357 - several thousand reported December 1944.  
 Nationality: 2000 U.S.  
 Name: NAGOYA MILITARY INTERNMENT CAMP  
 Coordinates: 35°11'N., 136°54'E.  
 Name: NARUMI Sub Camp No. 11  
 Coordinates: 35°05'N., 136°57'E.  
 Number: 300-748  
 Nationality: British, Canadian, Dutch and others.  
 Name: NARUMI DAIDO ELECTRIC STEEL PLANT  
 Coordinates: 35°05'N., 136°54'E. One source, 35°05'N., 136°57'E.  
 Number: 700 - one source reports 100.  
 Name: TSURUMI PARK  
 Coordinates: 35°09'05"N., 136°55'20"E.  
 Number: 3357 - one source 4000-5000  
 Nationality: 2000 U. S.  
 Name: UENO CAMP  
 Coordinates: 34°46'N., 136°08'E.  
 Name: AMAGASAKI SUB CAMP  
 Coordinates: 34°43'N., 135°26'E. (AMS L889)  
 Number: 192  
 Nationality: U. K.  
 Name: KOSHIEH HOTEL  
 Coordinates: 34°43'N., 135°22'E.  
 Name: MINATO KU (UNDOJO MAE)  
 Coordinates: 34°39'N., 135°27'E (AMS 340738)  
 Number: 2000  
 Nationality: American, Australian, Indian

Name: OSAKA CENTRAL MARKET CAMP  
Coordinates: 34°40'N., 135°29'E. (AMS 340887)  
Number: 350  
Nationality: U. S.

Name: OSAKA PRINCIPAL CAMP  
Coordinates: 34°38'N., 135°28'E. (AMS 340738)  
Number: 500-1100  
Nationality: U.S., British

Name: SAKAI PRISON  
Coordinates: 34°34'N., 135°29'E.  
Number: 4000

Name: SAKURAJIMA  
Coordinates: 34°40'N., 135°26'E.  
Number: 900  
Nationality: U.S., U.K. and 24 Civilians.

Name: SUMIYOSHI  
Coordinates: 34°36'30"N., 135°29'20"E.  
Number: 200-2000

Name: TENNOJI PARK  
Coordinates: 34°38'30"N., 135°30'E.

Name: UIEDA BUNSHO  
(See OSAKA CENTRAL MARKET CAMP).

Name: YAHATAYA, MATSUMO CHO  
Coordinates: 34°39'N., 135°26'E. (AMS 340738)  
Number: 70  
Nationality: Australian

Name: AOTANI CAMP  
Coordinates: Reported near Canadian Academy

Name: FUTATABI CIVILIAN CAMP NO. 211  
Coordinates: 34°43'N., 135°11'E.  
Number: 174  
Nationality: 131 Americans believed from GUAM



~~\_\_\_\_\_~~

Name: KAWASAKI SUB CAMP NO. 25  
Coordinates: 34°40'N., 135°11'E. **UNCLASSIFIED**

Number: 423

Nationality: Dutch, U. S., Australian, U. K.

Name: KOBE  
Coordinates: 34°41'40"N., 135°11'01"E.

Number: 100

Name: KOBE DIVISIONAL CAMP (Sub camp No. 11)  
Coordinates: 34°41'N., 135°12'E. (AMS 340890)

Number: 449, one source 331

Nationality: British, Canadian, Portuguese, 20 Not accounted.

Name: KOBE POW HOSPITAL  
Coordinates: Unlocated

Number: 100

Nationality: U.S., British, Dutch, Australians.

Name: NARUYAMA PARK  
Coordinates: 34°41'N., 135°12'E (AMS 340890)

Name: OKURAYAMA PARK  
Coordinates: 34°41'N., 135°11'E. (AMS 340890)

Name: ORIENTAL HOTEL  
Coordinates: 34°41'N., 135°11'E. (AMS 340890)  
Probably interrogation center.

Name: PRISON  
Coordinates: Near NANKO TEMPLE

Number: 1200

Name: SEKIGUCHI NO. 201  
Coordinates: 34°42'N., 135°13'E. (AMS 340890)

Number: 55

Nationality: Civilian internment camp

Name: SUZARANDAI CAMP  
Coordinates: 34°45'N., 135°10'E (AMS L775)


**UNCLASSIFIED**

Name: AIOSHI  
Coordinates: 34°50'N., 134°20'E.  
Number: 300  
Nationality: U.S.

Name: AWAJI SHIMA  
Coordinates: 34°16'N., 134°57'E.  
Name: HARIMA or OO BAY CAMP  
Coordinates: 34°45'N., 134°28'E. (AMS L775)  
Number: 400  
Nationality: Dutch  
Name: HIMEJI CAMP - OSAKA DIVISIONAL CAMP NO. 26  
Coordinates: 34°47'N., 134°37'E. (AMS L775)  
Number: 211-500  
Nationality: U. S.  
Name: HIMEJI DIVISIONAL H.Q.  
Coordinates: 34°48'N., 134°44'E. (AMS L775)  
Number: 500  
Name: HIROHATA DIVISIONAL CAMP  
(See HIMEJI CAMP NO. 26)  
Name: INNO SHIMA  
Coordinates: 34°18'N., 133°11'E. (AMS L775)  
Number: 550 white - reported 100-1500 prisoners from Malaya  
Name: KOBE CAMP.  
Coordinates: 34°43'N., 134°48'E. (AMS L775) (Approximate coordinates of river mouth).  
Number: 300  
Name: KOCHI  
Coordinates: 33°33'N., 133°33'E. (AMS L775)  
Name: KURE  
Coordinates: 34°17'N., 132°33'E.  
Number: 2000

**UNCLASSIFIED**

Name: KYOTO  
Coordinates: 35°00'N., 135°45'E. (AMS L775) (Coordinates of town).  
Number: 1000  
Name: MAITSURI  
Coordinates: 35°30'N., 135°19'E.  
Number: 3000  
Name: MIYOSHI  
Coordinates: 34°49'N., 132°49'E. (AMS L775)  
Name: MUKAI SHIMA (Sub Camp No. 11)  
Coordinates: 34°24'N., 133°13'E. (AMS L775)  
Number: Reported several hundred.  
Nationality: British reported by one source, total of 80.  
Name: NII HAMA  
Coordinates: 33°57'N., 133°16'E. (AMS L775)  
Number: 1000  
Name: OO BAY CAMP  
(See HARIMA)  
Name: OSAKA DIVISIONAL CAMP NO. 26  
(See FINEJI CAMP NO. 20)  
Name: SHINGU  
Coordinates: 33°43'N., 135°59'E. (AMS L775)  
Name: SUB CAMP NO. 12  
Coordinates: Unlocated in Fertile Hills in mining district.  
Number: 400  
Nationality: U.S. and Dutch  
Name: SUB CAMP NO. 17  
Coordinates: Not known  
Number: 501  
Nationality: U. S.  
Name: TOYOOKA  
Coordinates: 35°31'N., 134°50'E. (AMS L775)



~~\_\_\_\_\_~~  
UNCLASSIFIED

Name: WAKAYAMA

Coordinates: 34°12'N., 135°10'E. (Coordinates of Town)  
34°10'N., 135°15'E. (Coordinates of camp, reported).

Name: YODOGAWA CAMP

Coordinates: 34°53'N., 135°43'E. (AMS L775)

Number: 153, one source reports 300

Nationality: U. S.

Name: YONAGO

Coordinates: 35°26'N., 133°21'E. (AMS L775)

Name: YURA

Coordinates: 33°57'N., 135°07'E. (AMS L775)

~~\_\_\_\_\_~~  
UNCLASSIFIED

~~SECRET~~  
JAPAN - WESTERN HONSHU, KYUSHU

UNCLASSIFIED

Name: AINOURA, NAGASAKI Prefecture  
Coordinates: 33°11'N., 129°40'E. (AMS L571)  
Number: 300  
Name: BEPPU, OITA Prefecture  
Coordinates: 33°17'N., 131°30'E.  
Number: 200  
Nationality: Reported to be for convalescents  
Name: FUKUOKA Prefecture  
Coordinates: 33°35'N., 130°23'E.  
Name: HIGASHI MISOME CAMP (Sub Camp #10)  
Coordinates: 33°56'N., 131°16'E. (AMS L775)  
Number: 2100  
Name: KOKURA, FUKOUKA Prefecture (KOSURA)  
Coordinates: 33°53'N., 130°53'E. (AMS L571)  
Name: KUMAMOTO  
Coordinates: 32°48'N., 130°53'E. (AMS L571)  
Number: 100  
Name: KURUME, FUDUOUKA Prefecture  
Coordinates: 33°19'N., 130°57'E. (AMS L772)  
Name: MOJI  
Coordinates: 33°56'N., 130°57'E. (AMS L571)  
Number: 70  
Nationality: 233 U.S. civilians from WAKE  
Name: MOTOHAMA or MOTOYAMA (Sub Camp No. 8)  
Coordinates: 33°57'N., 131°11'E. (AMS L775)  
Number: 160  
Nationality: British  
Name: NAGASAKI  
Coordinates: 32°45'N., 129°53'E. (AMS L571)  
Number: 2000

~~SECRET~~  
UNCLASSIFIED



KOREA

**UNCLASSIFIED**

Name: FUSAN (PUSAN), NICHIKI  
Coordinates: 35° 06' N., 129° 02' E.  
Number: 120-500  
Nationality: Australian, American  
Name: JINSEN - NEW DIVISIONAL CAMP  
Coordinates: 37°28' N., 126°38' E.  
Number: 252  
Name: KEIJO # 81  
Coordinates: 37°32' N., 126°58' E.  
Number: 200  
Nationality: American, British & Australian  
Name: KEIJO No. 2  
Coordinates: 37°33' N., 126°58' E.  
Number: 200  
Nationality: Australian and British  
Name: KEIJO  
Coordinates: Camp reported across road from Parade ground on northeast corner of cross road on way from 78th Infantry Regiment Barracks to the Parade Ground.  
Number: 607  
Nationality: United Kingdom, Australian.  
Name: KEIJO City Prison  
Coordinates: 37°33' N., 126°57' E.  
Number: 2  
Name: KOREA Divisional Camp  
Number: 75  
Name: KONAN New DIVISIONAL Camp  
Coordinates: 39°52' N., 127°35' E.  
Number: 23  
Nationality: United Kingdom, Australian  
Name: KOREA #223  
Nationality: Civilian internment

**UNCLASSIFIED**

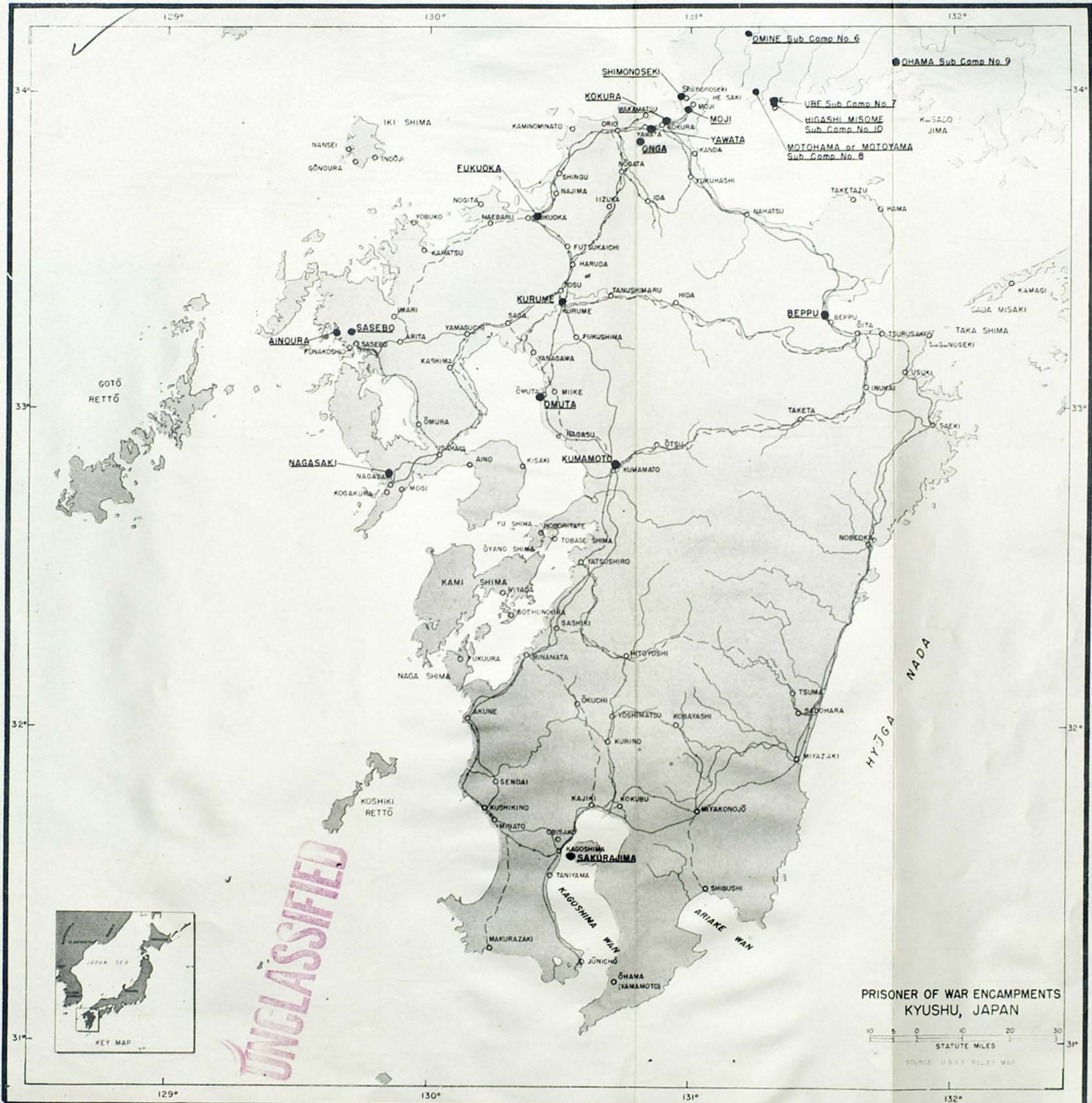
~~UNCLASSIFIED~~

Name: KOSHU  
Coordinates: Camp reported in city of this name - may be in CHUSEINAN, KOKAIDO, or ZENRAMAN Prefectures.  
Name: RYUZAN  
(See KEIJO #2)  
Name: SEISHIN  
Coordinates: 41°48'N., 129°48'E.  
Number: 230  
Name: REPHO  
Coordinates: 39°00'N., 125°40'E.

~~UNCLASSIFIED~~



UNCLASSIFIED



UNCLASSIFIED

PRISONER OF WAR ENCAMPMENTS  
KYUSHU, JAPAN

0 5 10 20 30  
STATUTE MILES  
SOURCE: USGS RELIEF MAP

PRISONER OF WAR ENCAMPMENTS. CINCPAC-CINCPHA BULLETIN 113-45. 15 JUNE 1945. CONFIDENTIAL.